

FORM - A

Form for seeking prior approval of Central Government under section 2 of the Forest(Conservation) Act,1980 for Diversion of fresh forest area

PART - I

(To be filled up by User Agency)

A. General Details**A-
1. Project Details**

(i). **Proposal No. : FP/OR/IND/36705/2018**

(ii). **Name of Project for which Forest Land is required : Iron Ore Grinding, De-Sliming Plants & Slurry Pumping Station and Water Intake System of M/s JSW Utkal Steel Ltd., Barbil Tahasil, Keonjhar District**

(iii). **Short narrative of the proposal and Project/scheme for which the forest land is required : M/s JSW Utkal Steel Ltd. ["JSW USL"] will setup a new Iron Ore Grinding, De-Sliming, Slurry Pumping Station and Water Intake System under Barbil Tahasil & District Keonjhar, Odisha State along with associate facilities to produce 30 MTPA iron ore concentrate for transportation in slurry form.**

(iv). **State : Orissa**

(v). **Category of the Project : Industry**

(vi). **Shape of forest land proposed to be diverted : Non Linear**

(vii). **Estimated cost of the Project(Rupees in lacs) : 299000**

(viii). **Total Area of Forest Land proposed for diversion(in ha.): 22.707**

(ix). **Non-Forest Land required for this project(in ha.): 57.798**

(x). **Total period for which the forest land is proposed to be diverted(in years): 99**

**A-
2. Details of User Agency**

(i). **Name : JSW UTKAL STEEL LIMITED**



(ii). Address1 : JSW Utkal Steel Limited Plot No. 3, Forest Park, Bhubaneshwar, Odisha

(iii). Address2 : NIL

(iv). State : Orissa

(v). District : Khordha

(vi). Pin : 751009

(vii). Landmark : NIL

(viii). Email address : cbs.sengar@jsw.in

(ix). Landline Telephone No. : 674-2596117

(x). Fax No. : 674-

(xi). Mobile No. : 7077758074

(xii). Website (if any) : NIL

(xiii). Legal status of User Agency : Private

A-
3. Details of Person Making Application

(i). First Name: Shankarpratap

(ii). Middle Name: NIL

(iii). Last Name: Singh

(iv). Gender: Male

(v). Designation: Director

(vi). Address 1: JSW Utkal Steel Limited, Plot No. 3, Forest Park, Bhubaneshwar

(vii). Address 2: NIL



(viii). State: Orissa

(ix). District: Khordha

(x). Tehsil: Saheednagar

(xi). Pin: 751009

(xii). Landmark: NIL

(xiii). Email Address: cbs.sengar@jsw.in

(xiv). Landline Telephone No.: 674-2596117

(xv). Fax No.: NIL

(xvi). Mobile No.: 7077758074

(xvii). Copy of documents in support of the competence/authority of the person making this application to make application on behalf of the User Agency: 

B. Details of land required for the Project

- B- Details of proposal seeking prior approval of Central Government under the Act for diversion of forest land for the Project already submitted in the past

List of proposal submitted in Past							
S.no	Proposal Status.	Proposal No.	Moef File No.	Area Proposed for Diversion(Ha.)	Area Diverted(Ha.)	Date of In-Principle Approval	Date of Final Approval
NIL							

- B- Details of forest land proposed to be diverted

B-2.1 Details of Divisions involved

Details of Divisions involved			
S.no	Division Name	Forest Land(ha.)	Non-Forest Land(ha.)
1.	Keonjhar	22.707	57.798



B-2.2 Details of Districts involved

District wise breakup			
S.no	District Name	Forest Land(ha.)	Non-Forest Land(ha.)
1.	Keonjhar	22.707	57.798



B-2.3 Village wise breakup

Villages wise breakup			
S.no	Village	Forest Land(ha.)	Non-Forest Land(ha.)
1	Gobardhanpur	2.168	12.905
2	Bhagalpur	3.87	38.207
3	Lahanda	15.628	0
4	Sialijoda	0	5.399
5	Kandara	1.041	1.287



B-2.4 Component wise breakup

Component wise breakup			
S.no	Component	Forest Land(ha.)	Non-Forest Land(ha.)
1	Iron Ore Grinding, De-Sliming Plants & Slurry Pump	21.666	56.511
2	Water Intake System	1.041	1.287

C. Maps of forest land proposed to be diverted

Division 1. : Keonjhar			
(i). Area of forest land proposed to be diverted(in ha.) : 22.707			
(ii). : Non Linear			
(a). No. of patches : Four			
Patch wise details			
Patch No.	Area of Patch(in ha.)	Kml File of Patches	
1.	5.912		View File
2.	0.126		View File
3.	1.041		



			View File
4.	15.628		View File

(iii). Copy of Survey of India Toposheet indicating boundary of forest land proposed to be diverted: 

(iv). Scanned copy of the Geo-referenced map of the forest land proposed to be diverted prepared by using GPS or Total Station:



D. Justification for locating the Project in forest land and details of alternatives examined:

(i). Copy of note containing justification for locating the Project in forest land:



E. Employment likely to be generated

(i). Whether the Project is likely to generate employment?: Yes

(ii). Permanent/Regular Employment(Number of persons): 200

(iii). Temporary Employment(Number of person-days): 250

F. Displacement of People due to the Project, if any

(i). Whether Project involves displacement?: No

G. Details of Cost-Benefit analysis for the Project

(i). Whether the Project requires Cost-Benefit analysis?: Yes

(a). Copy of Cost-Benefit analysis:



H. Status of Environmental Clearance

(i). Whether the Project requires Clearance under the Environment (Protection) Act 1986 ? : Yes

(a). Status of the Environmental Clearance to the Project: EC under process



(ii). Environmental Clearance File No.: IA-J-11011/271/2018-IA-II(I)

I. Status of Wildlife Clearance

(i). Whether the Project or a part thereof is located in any Protected Area or their Eco sensitive zone? : No

J. Applicability of special provisions governing Scheduled Areas

(i). Whether the Project or a part thereof is located in a Scheduled Area? : No

K. Status of settlement of rights under the Forest Rights Act, 2006 on the forest land proposed to be diverted

(i). Whether the process for settlement of Rights under the Forest Rights Acts 2006 on the forest land proposed to be diverted has been completed? : No


L. Details of land identified for Compensatory Afforestation

(i). Whether non-forest or Revenue forest land is required to be provided by User Agency?: Yes




(ii). Whether the area of non-forest land or Revenue forest land required to be provided by User Agency for raising Compensatory Afforestation is less than area of forest land proposed to be diverted?: No

(iii). No. of districts involved for raising Compensatory Afforestation: 1





(iv). No. of patches: One


District 1. : Keonjhar	
(a). Village:	Podadihi (Plot No-329 (P))
(b). Area(in ha.):	11
(c). Copy of KML file of the patch:	 View File
(d). Khasra details:	Parbat-I
(e). Present owner:	Others




- (f). Copy of ownership proof: 
- (g). Copy of Mou/agreement executed between the Present owner and the User Agency: 
- (h). Copy of non encumbrance certificate for the forest land: 

District 2. : Keonjhar

- (a). Village: Podadihi (Plot No-519 (P))
- (b). Area(in ha.): 11.8
- (c). Copy of KML file of the patch:  [View File](#)
- (d). Khasra details: Parbat-I
- (e). Present owner: Others
- (f). Copy of ownership proof: 
- (g). Copy of Mou/agreement executed between the Present owner and the User Agency: 
- (h). Copy of non encumbrance certificate for the forest land: 

(v). Scanned copy of the map of the land identified for creation of Compensatory Afforestation prepared by using GPS or Total Station: 

(vi). Copy of Survey of India Toposheet in 1:50,000 scale indicating location of the land identified for creation of Compensatory Afforestation: 

Additional information Details

Documents		
S.No	Documents	Remarks



NIL

Print page

□



From: <monitoring-fc@nic.in>

Date: Thu, Jan 24, 2019 at 11:22 PM

Subject: Email Alert From System Administrator of Online Submission and Monitoring of Forests Clearances Proposal (OSMFPCP) portal

To: <cbs.sengar@jsw.in>

A proposal seeking prior approval of Central Government under the Forest (Conservation) Act 1980, as per the details given below, has been examined by the Nodal Officer, Forest (conservation) Act, 1980, Government of Orissa and has been found to be complete in all respect.

1. **Proposal No.** : FP/OR/IND/36705/2018
2. **Proposal Name** : Iron Ore Grinding, De-Sliming Plants & Slurry Pumping Station and Water Intake System of M/s JSW Utkal Steel Ltd., Barbil Tahasil, Keonjhar District
3. **Category of the Proposal** : Industry
4. **Date of Submission** : 29/10/2018
5. **Name of the Applicant with Contact Details**
Name : Shankarpratap
Mobile No. : 7077758074
State : Orissa
District : Khordha
Pincode : 751009
6. **Area Applied (ha.)** : 22.707

Please provide duly signed hard copy of the above proposal along with all necessary enclosures to the office of the each concerned Divisional Forest Officer and the District Collector and upload a copy of the acknowledgement slip(s) (single pdf file) as per the format given below, obtained from each of the above authorities, on portal of this Ministry for further processing of the above proposal.

(System Administrator)

Acknowledgement Slip

This is to certify that hard copy of the proposal seeking prior approval of Central Government under the Forest (Conservation) Act 1980, as per details given below, along with all necessary enclosures has been received in the Office of the Orissa on 29/10/2018.

1. **Proposal No.** : FP/OR/IND/36705/2018
2. **Proposal Name** : Iron Ore Grinding, De-Sliming Plants & Slurry Pumping Station and Water Intake System of M/s JSW Utkal Steel Ltd., Barbil Tahasil, Keonjhar District
3. **Category of the Proposal** : Industry
4. **Date of Submission** : 29/10/2018
5. **Name of the User Agency with Contact Details**
Name : Shankarpratap
Mobile No. : 7077758074
State : Orissa
District : Khordha
Pincode : 751009
6. **Area Applied (ha.)** : 22.707



(System Administrator)

*** This is a system generated email, please do not reply. ***